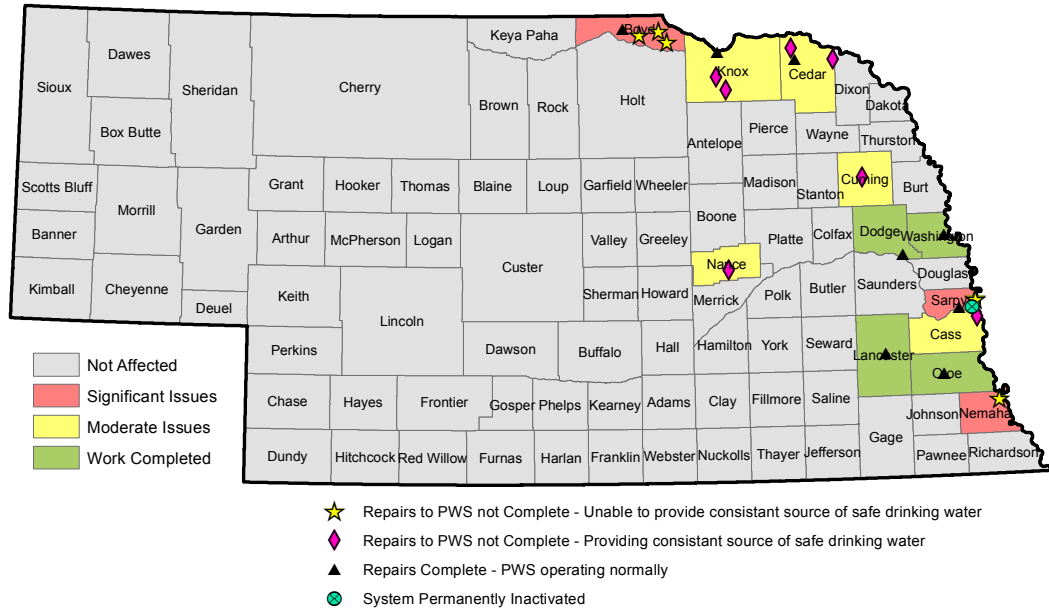
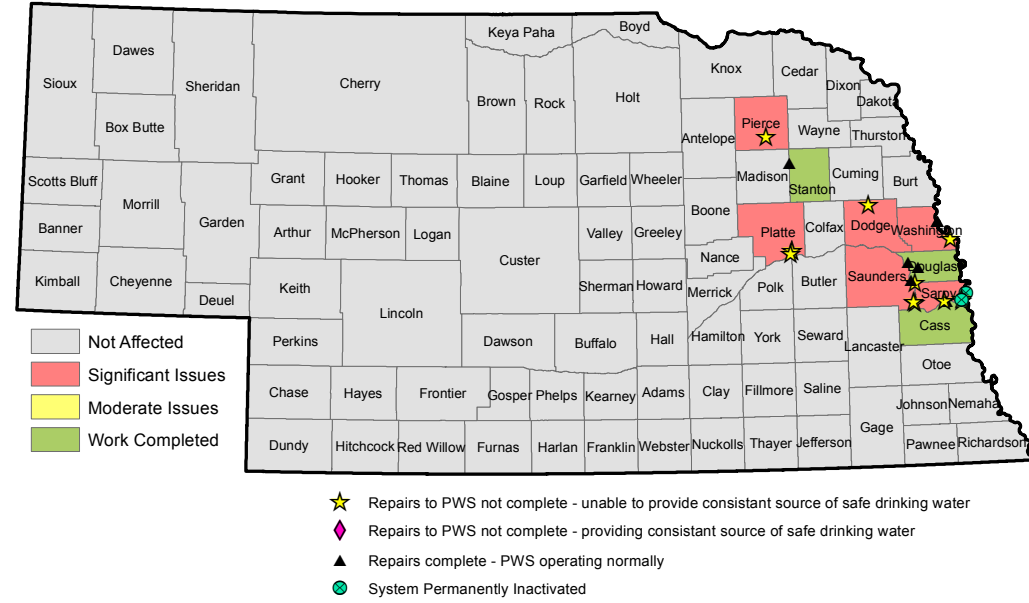


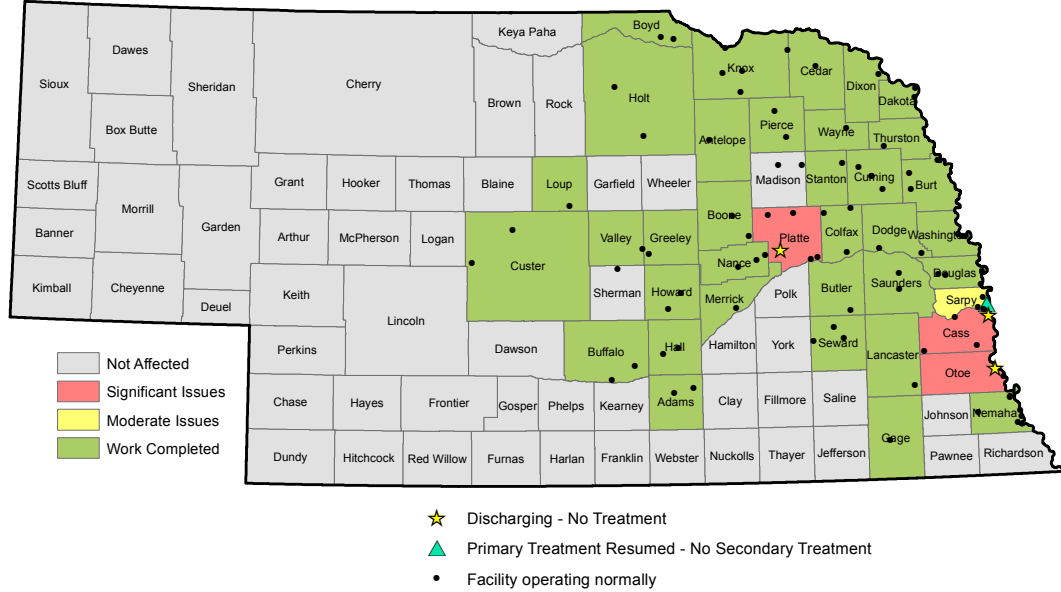
Community Public Water Systems Status



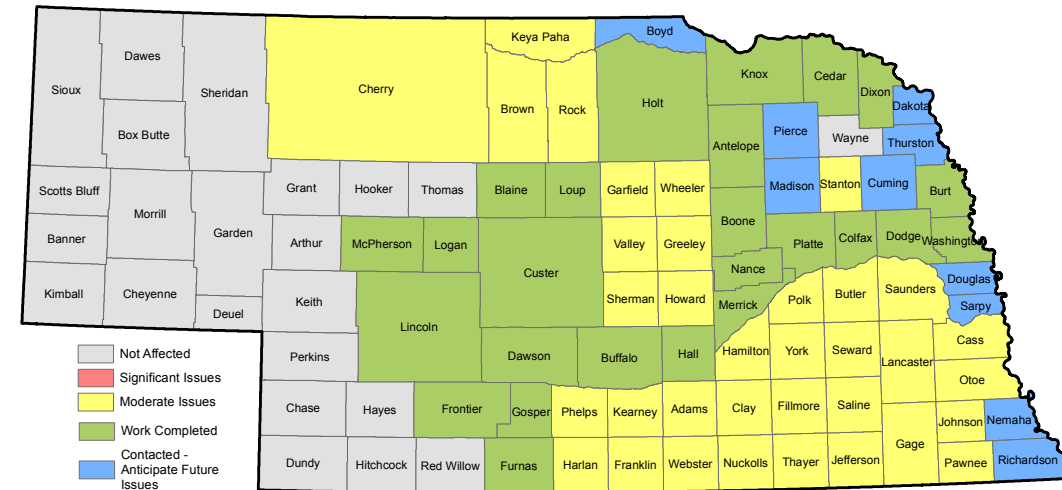
Non-Community Public Water Systems Status



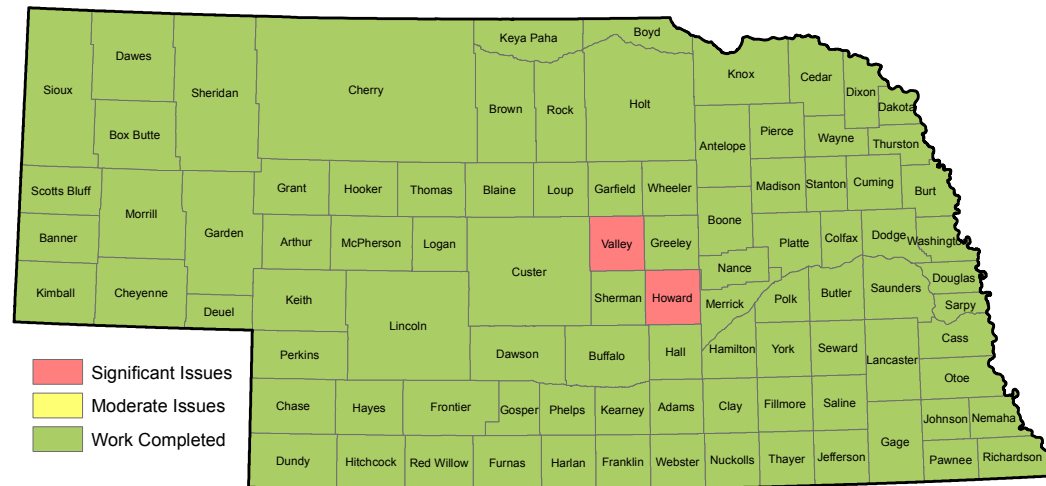
Wastewater Facility Status



Waste Debris Management Status



Livestock Facility Status



Branches	
Waste/debris	<p>Objectives:</p> <ul style="list-style-type: none"> Orphan Hazardous Container identification, collection, disposal in coordination with the Environmental Protection Agency Public guidance and outreach for debris management <p>Status:</p> <ul style="list-style-type: none"> Work with the EPA on reporting and recovering containers of hazardous substances Total container locations reported—221 Total container locations closed—448 Total container inventory at staging areas—1,370 Met with emergency managers in multiple..
Wastewater	<p>Objectives:</p> <ul style="list-style-type: none"> Investigate discharges and evaluate structures for damage Work with livestock waste control facilities (LWCF) on creating a timeline for resuming normal operations. Work with waste water treatment facilities (WWTF) on timeline for restarting normal operations. Offer/provide financial assistance from the State Revolving Fund (SRF), if needed <p>Status:</p> <ul style="list-style-type: none"> Plattsmouth WWTF is rebuilding electrical systems and expecting a return to providing primary treatment toward the end of the week. Nebraska City WWTF is waiting for replacement motors and pumps that should arrive toward the end of this week. Once those arrive the system will begin treating wastewater The City of Omaha Papillion Creek Wastewater Resource Recovery Facility (WRRRF) is now partially operational The Monroe WWTF is bypassing because of damage Made state revolving loan funds available to effected communities. These loans — with 0% interest and 0% administrative fees — will act as bridge financing until FEMA public assistance is available.
Drinking/public water	<p>Objectives:</p> <ul style="list-style-type: none"> Provide technical assistance to Public Water Systems (PWS) compromised by flooding Coordinate with PWS owners/operators to develop timelines for restoring service <p>Status:</p> <ul style="list-style-type: none"> Currently, four community PWS, and 13 non-community PWS with primary sources of water still off-line Made state revolving loan funds available to effected communities. These loans — with 0% interest and 0% administrative fees — will act as bridge financing until FEMA public assistance is available.
Air	<p>Objectives:</p> <ul style="list-style-type: none"> Coordinate with local emergency managers/fire departments for individual burn permits for flood-damage structures Work with public information office to put out public service message about burn requirements <p>Status:</p> <ul style="list-style-type: none"> Burn permits requested — 1 Burn permits issued—1 Burn permits denied—0
Energy	<p>Objectives:</p> <ul style="list-style-type: none"> Administer NEO weatherization and loan programs Provide info on Nebraska Energy Office programs to the Joint Operations Center (JOC), participate in outreach like Multi-Agency Resource Centers (MARC)s and more, as resources allow Determine the impact of tagging homes on energy office aid programs <p>Status:</p> <ul style="list-style-type: none"> Initiated the Dollar and Energy Savings Loan at 1% interest <ul style="list-style-type: none"> Total: 19 loans for \$229,420.33 14 loans committed for \$177,984 Four loans entered (not yet committed) for \$30,046.33 1st Reviewed: one loan for Initiated the Weatherization Assistance Program for emergency repairs/replacement for HVAC systems <ul style="list-style-type: none"> Two applications completed Five applications in-progress 35 pending applications

Legend

- = not affected
- = completed work
- = moderate issues
- = many/significant issues
- = unknown
- = anticipate future needs

Numbers in red boxes correspond with counties listed in the narrative below. The narrative explains why the county has a red designation.

Updates from May 12 dashboard

- Cuming and Stanton counties were upgraded to green designation in livestock.
- The following counties received visits from NDEQ team members and were upgraded to green designations in debris management: Blaine, Cedar, Custer, Dawson, Dixon, Frontier, Furnas, Gosper, Lincoln, Logan, Loup and McPherson counties.
- Antelope County was changed from a blue to a green designation in debris management.
- Sarpy and Thurston counties were changed from yellow to blue designations in debris management.

Red designations for drinking water

There are currently four community Public Water Systems (CWS) and 13 non-community public water systems (NCWS) with primary sources of water still off-line.

Community Public Water Systems (CWS)

Boyd County¹

• **Boyd County Rural Water Dist. #2:** The sole transmission line between the system's wells and the distribution system was washed out by the Niobrara River. Boring was suspended on May 15 because of complications caused by the geology. The operation will be moved to the other side of the river and restarted. No timeline for repairs is available.

Three non-public water supply wells have been temporarily connected to the system to provide water. Samples collected from the system have shown low levels of nitrates, and no presence of E. coli. The water is being disinfected, and the system is being allowed to operate under a boil-water advisory.

Village of Lynch: Purchases all water from Boyd County Rural Water Dist. #2 and is therefore subject to the same circumstances provided above.

Village of Spencer: Purchases all water from Boyd County Rural Water Dist. #2 and is therefore subject to the same circumstances provided above.

Cass County

• **City of Plattsmouth:** The wells and treatment plant were flooded and have sustained significant damage from water and debris. The system is currently providing water via an emergency connection to Cass County Rural Water District #1. An additional connection to Beaver Lake public water system is also available. Clean-up activities have begun at the plant and further evaluation of the damage is on-going. The timeframe for repairs is estimated at three to six months.

Nemaha County³

• **City of Peru:** The wells and treatment plant were flooded and sustained significant damage from water and debris. Water is currently being trucked in from the City of Auburn to fill Peru's water tower. Well repairs are complete. A temporary mobile treatment plant has been connected to the system. Plans are to be able to provide water to the system by May 24. Water will continue to be trucked from Auburn until that time. Testing will be done to determine when the boil-water advisory may be lifted following start-up of the plant.

Sarpy County⁶

• **Paradise Lakes:** This is a consecutive system to Metropolitan Utilities District. The system is still pressurized, but has been temporarily inactivated because all homes (mobile homes) were deemed "Inhabitable" by the City of Bellevue.

Non-Community Public Water Systems (NCWS)

Red designations for wastewater

- **Cass County⁹**—Plattsmouth is bypassing but will shortly be providing partial treatment.
- **Otoe County¹⁰**—Nebraska City is bypassing but will shortly be providing partial treatment.
- **Platte County¹¹**—The Monroe WWTF is bypassing. NDEQ's National Pollutant Discharge Elimination System (NPDES) staff are helping assess progress and providing assistance.

Information for debris management

NDEQ team members met with emergency managers in Blaine, Cedar, Custer, Dawson, Dixon, Frontier, Furnas, Gosper, Lincoln, Logan, Loup and McPherson counties. Those counties' statuses were upgraded to green. Sarpy and Thurston counties' designations to blue, indicating that the agency anticipates these areas will need additional help as floodwaters recede.

Red designations for livestock

Two livestock operations, one in **Howard County¹²**, the other in **Valley County¹³**, had extensive structural damage. These facilities are expected to be stabilized and repaired soon.

Douglas County²

• **Riverwest Park:** The system was flooded. Repairs are currently underway and the system is projected to re-open sometime in May.

• **Two Rivers State Recreation Area:** All three wells and distribution systems were compromised by flood waters. The park is currently still closed with no timetable for repairs.

Pierce County⁴

• **Willow Creek State Recreation Area:** Power was lost to all three wells. One well flooded. The park is to remain closed until repairs are made to the flooded well and electrical system. There is no timetable for repairs available.

Platte County⁵

• **Loup River Public Power District:** The Headworks Park well flooded and the system has been temporarily inactivated. No timeline for repairs.

• **T-Bone Truck Stop:** The water system is heavily damaged. The system has been temporarily inactivated. The timeline for repairs is estimated to be around two to three months..

• **T&K Pitstop Bar and Grill:** The water system is heavily damaged. The system has been temporarily inactivated. The timeline for repairs is estimated to be one and a half to two months.

Sarpy County⁶

• **Coreslab Structures:** The well is operational, but a portion of the distribution system is damaged. Repairs are underway, but no timeframe for completion.

• **Falconwood Park:** The system was flooded and the well is likely compromised. Repairs are underway, but the park will remain closed for foreseeable future. The system has been temporarily inactivated

• **Heron Bay:** The system flooded and is still not accessible.

• **Schmid Farms Water Distribution:** The system flooded, but is in the process of collecting coliform samples before re-opening.

• **Tubing and Adventures Campground:** The system flooded and still not accessible.

Saunders County⁷

• **Military Dept. of Nebraska-Camp Ashland:** The water system was under water and was compromised. Repairs to the water system are underway, but there is no timetable provided on completion.

Washington County⁸

• **Desoto Park Estates:** The system flooded and is possibly compromised. There is currently no access or power to system. System temporarily inactivated.

COUNTY	Drinking Water	Wastewater	Debris Management	Livestock
Adams				
Antelope				
Arthur				
Banner				
Blaine				
Boone				
Box Butte				
Boyd	1			
Brown				
Buffalo				
Burt				
Butler				
Cass		9		
Cedar				
Chase				
Cherry				
Cheyenne				
Clay				
Colfax				
Cuming				
Custer				
Dakota				
Dawes				
Dawson				
Deuel				
Dixon				
Dodge				
Douglas	2			
Dundy				
Fillmore				
Franklin				
Frontier				
Furnas				
Gage				
Garden				
Garfield				
Gosper				
Grant				
Greeley				
Hall				
Hamilton				
Harlan				
Hayes				
Hitchcock				
Holt				
Hooker				
Howard				12
Jefferson				
Johnson				
Kearney				
Keith				
Keya Paha				
Kimball				
Knox				
Lancaster				
Lincoln				
Logan				
Loup				
Mc Pherson				
Madison				
Merrick				
Morrill				
Nance				
Nemaha	3			
Nuckolls				
Otoe		10		
Pawnee				
Perkins				
Phelps				
Pierce	4			
Platte	5	11		
Polk				
Red Willow				
Richardson				
Rock				
Saline				
Sarpy	6			
Saunders	7			
Scotts Bluff				
Seward				
Sheridan				
Sherman				
Sioux				
Stanton				
Thayer				
Thomas				
Thurston				
Valley				13
Washington	8			
Wayne				
Webster				
Wheeler				
York				