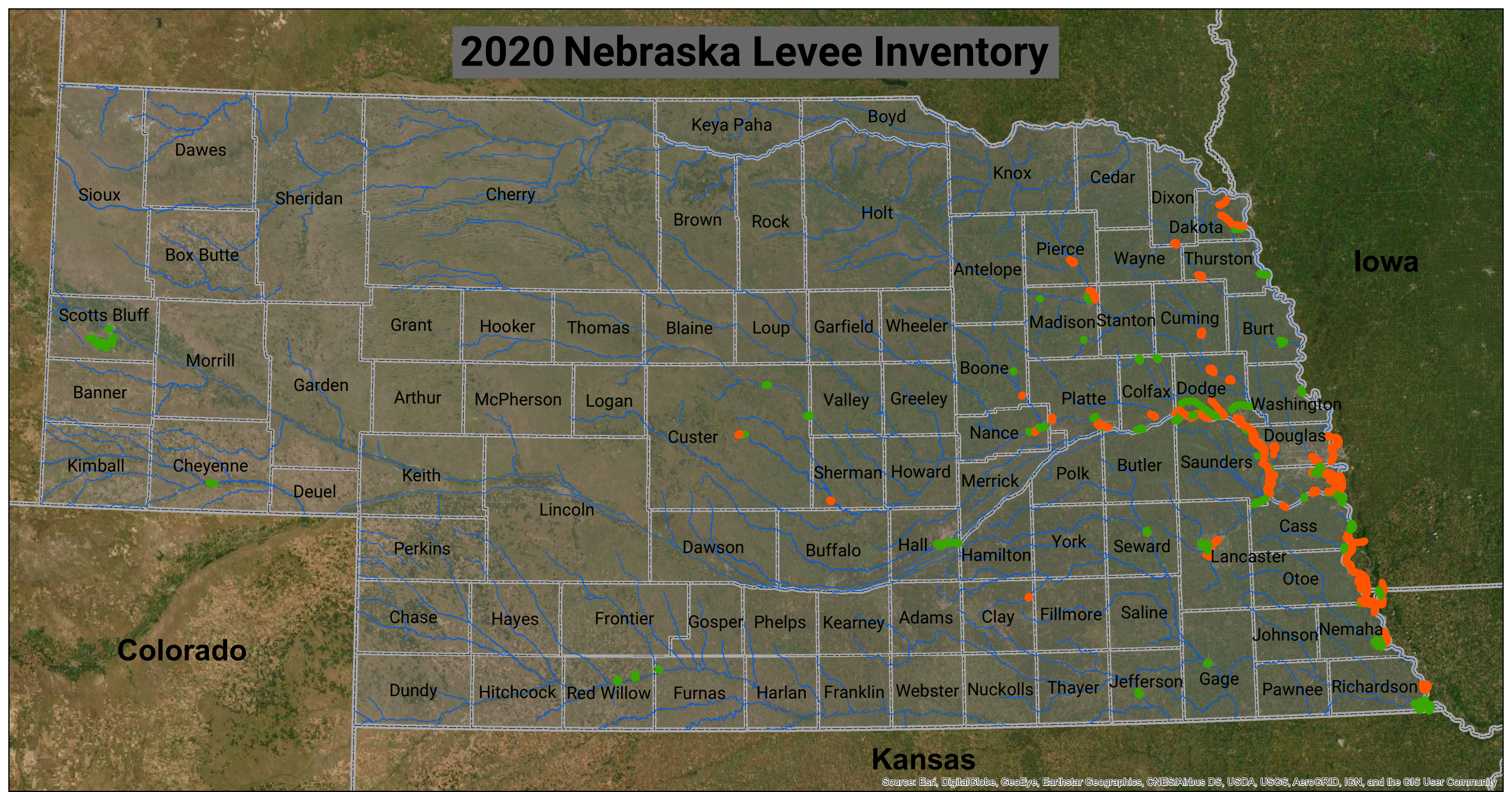


2020 Nebraska Levee Inventory





Source: Esri, DigitalGlobe, GeoEye, Earthstar Geographics, CNES/Airbus DS, USDA, USGS, AeroGRID, IGN, and the GIS User Community



Map Symbology

Levees In Nebraska

-  Levee System in Inventory
-  Levee Adversely Impacted by 2019 Flooding



Major River or Stream



US States



County

